
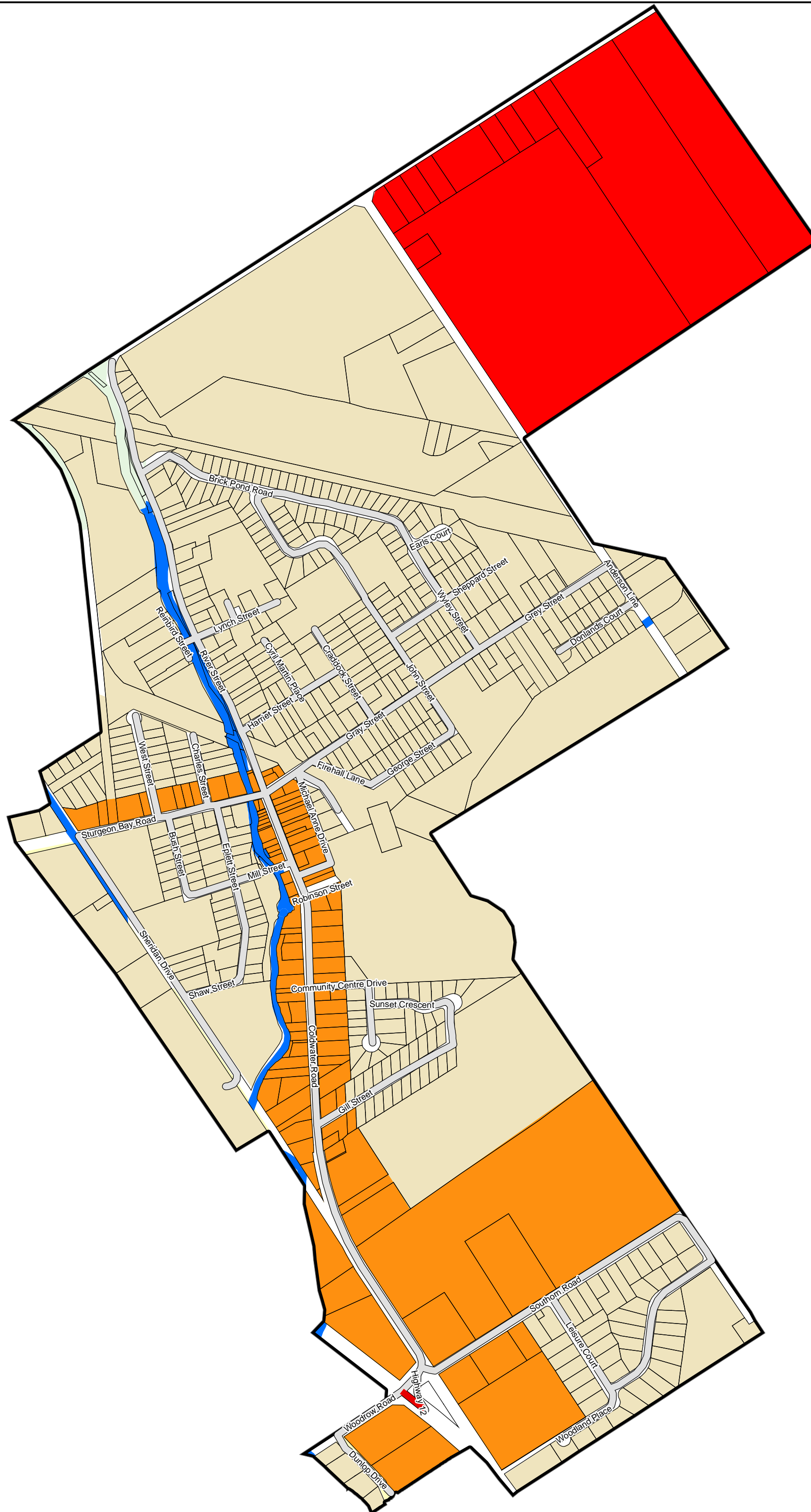


Township of Severn  
Schedule A1  
Coldwater Settlement Area





















0 250 500 Meters




**Legend**

**Road Network selection**

-  PROVINCIAL HIGHWAY
-  COUNTY ROAD
-  LOCAL ROAD
-  PRIVATE ROAD

-  Settlement Boundary
-  Country Residential
-  Settlement Employment Area
-  Highway Employment
-  Settlement Living Area
-  Major Recreation Area
-  Resort Commercial
-  Rural
-  Shoreline Residential
-  Settlement Employment SP Area
-  Settlement Living SP Area
-  Greenlands
-  Environmental Protection Area
-  Agricultural Land

\* SP = Special Policy

 This map, either in whole or in part, may not be reproduced without the written authority from the County of Simcoe. Copyright County of Simcoe Land Information Network Cooperative © LINC 2006. Produced in part under license from: the City of Barrie & Orillia, the Ontario Ministry of Natural Resources (Copyright © Queens Printer 2006), © Teramit Enterprises Inc. and its suppliers all rights reserved, and Members of the Ontario Geospatial Data Exchange. THIS IS NOT A PLAN OF SURVEY. For information call (705) 726-8100 or visit www.county.simcoe.on.ca